| FED. RD. DIV. NO. | STATE | COUNTY | PROJECT ID | ROAD/ROUTE NO. | SHEET NO. |
|---|---|---|---|---|---|
| 3 | S.C. | LEXINGTON/RICHLAND | P027662 | I-26/I-20/I-126 | X3361 |

I-26 to I-126 EB CD

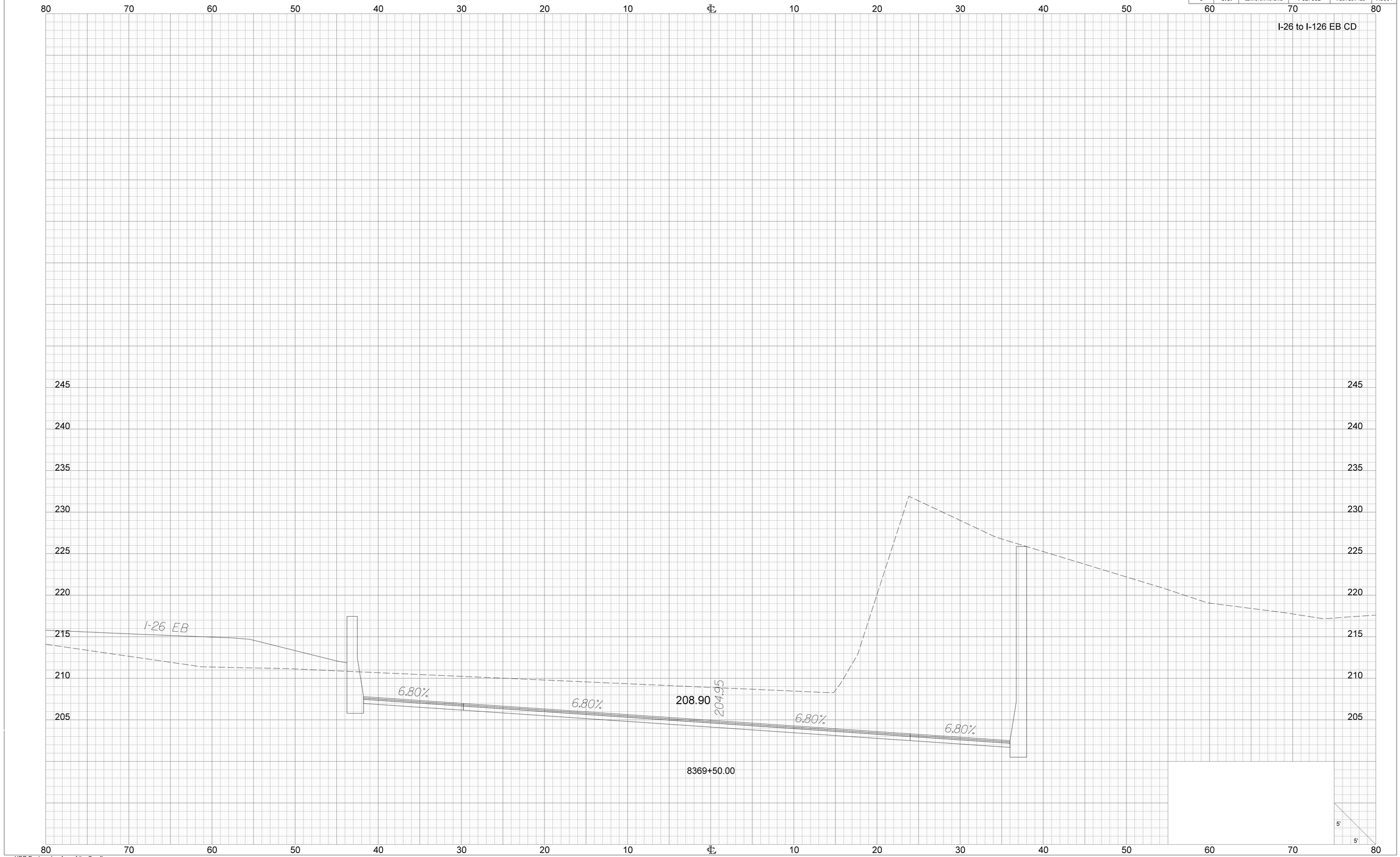

| FED. RD. DIV. NO. | STATE | COUNTY | PROJECT ID | ROAD/ROUTE NO. | SHEET NO. |
|---|---|---|---|---|---|
| 3 | S.C. | LEXINGTON/RICHLAND | P027662 | I-26/I-20/I-126 | X3362 |

I-26 to I-126 EB CD




HDR Engineering, Inc. of the Carolinas
1/13/2020
CCR_ROW_CrossSections_Sheets_126CDE.dgn

X1_XS_Sheet_5x5

| FED. RD. DIV. NO. | STATE | COUNTY | PROJECT ID | ROAD/ROUTE NO. | SHEET NO. |
|---|---|---|---|---|---|
| 3 | S.C. | LEXINGTON/RICHLAND | P027662 | I-26/I-20/I-126 | X3362A |

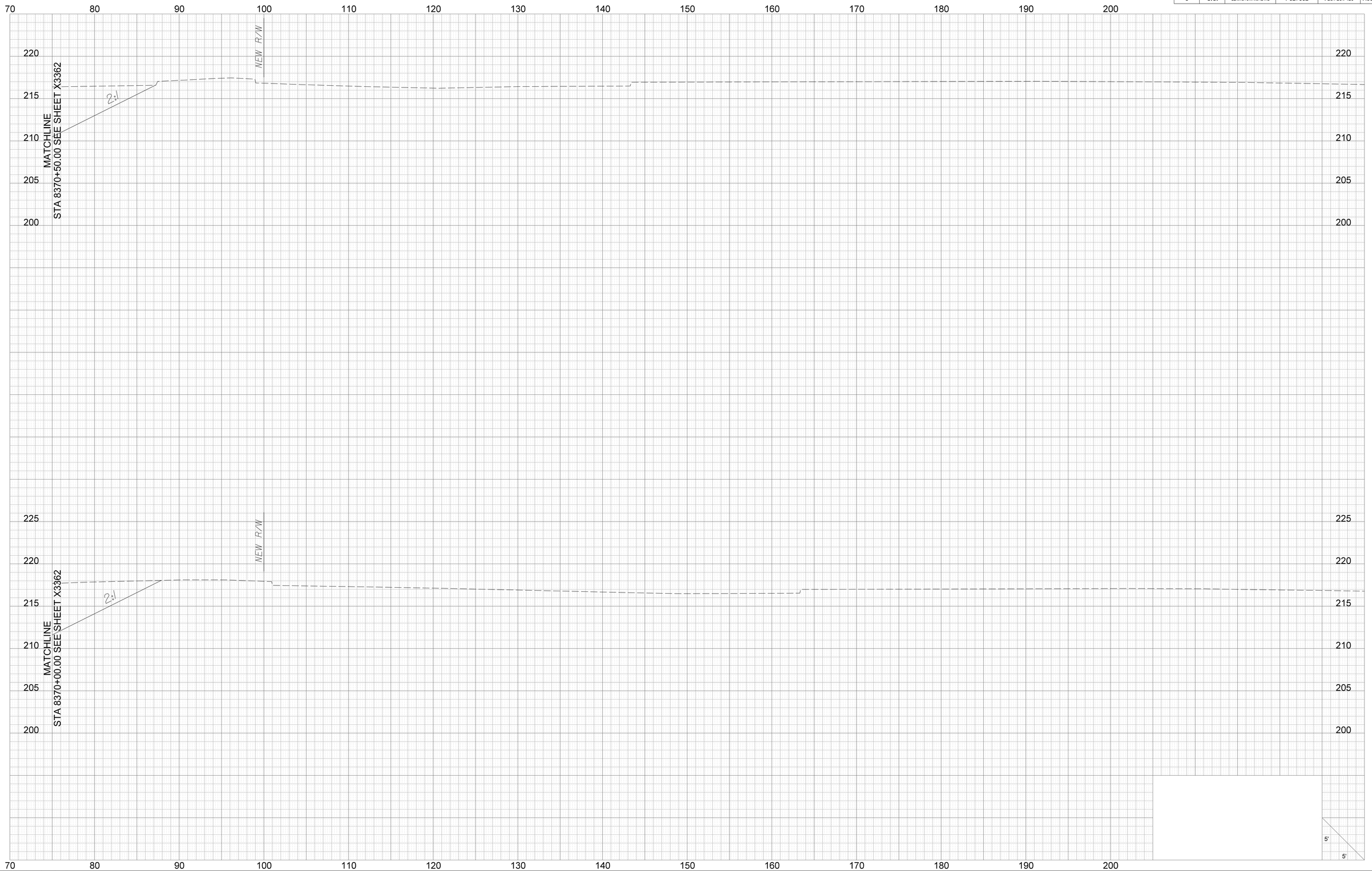


HDR Engineering, Inc. of the Carolinas
1/13/2020
CCR_ROW_CrossSections_Sheets_126CDE.dgn

X1_XS_Sheet_5x5

| FED. RD. DIV. NO. | STATE | COUNTY | PROJECT ID | ROAD/ROUTE NO. | SHEET NO. |
|---|---|---|---|---|---|
| 3 | S.C. | LEXINGTON/RICHLAND | P027662 | I-26/I-20/I-126 | X3363 |

I-26 to I-126 EB CD




HDR Engineering, Inc. of the Carolinas
1/13/2020
CCR_ROW_CrossSections_Sheets_126CDE.dgn

X1_XS_Sheet_5x5

| FED. RD. DIV. NO. | STATE | COUNTY | PROJECT ID | ROAD/ROUTE NO. | SHEET NO. |
|---|---|---|---|---|---|
| 3 | S.C. | LEXINGTON/RICHLAND | P027662 | I-26/I-20/I-126 | X3363A |




HDR Engineering, Inc. of the Carolinas
1/13/2020
CCR_ROW_CrossSections_Sheets_126CDE.dgn

X1_XS_Sheet_5x5

| FED. RD. DIV. NO. | STATE | COUNTY | PROJECT ID | ROAD/ROUTE NO. | SHEET NO. |
|---|---|---|---|---|---|
| 3 | S.C. | LEXINGTON/RICHLAND | P027662 | I-26/I-20/I-126 | X3364 |

I-26 to I-126 EB CD

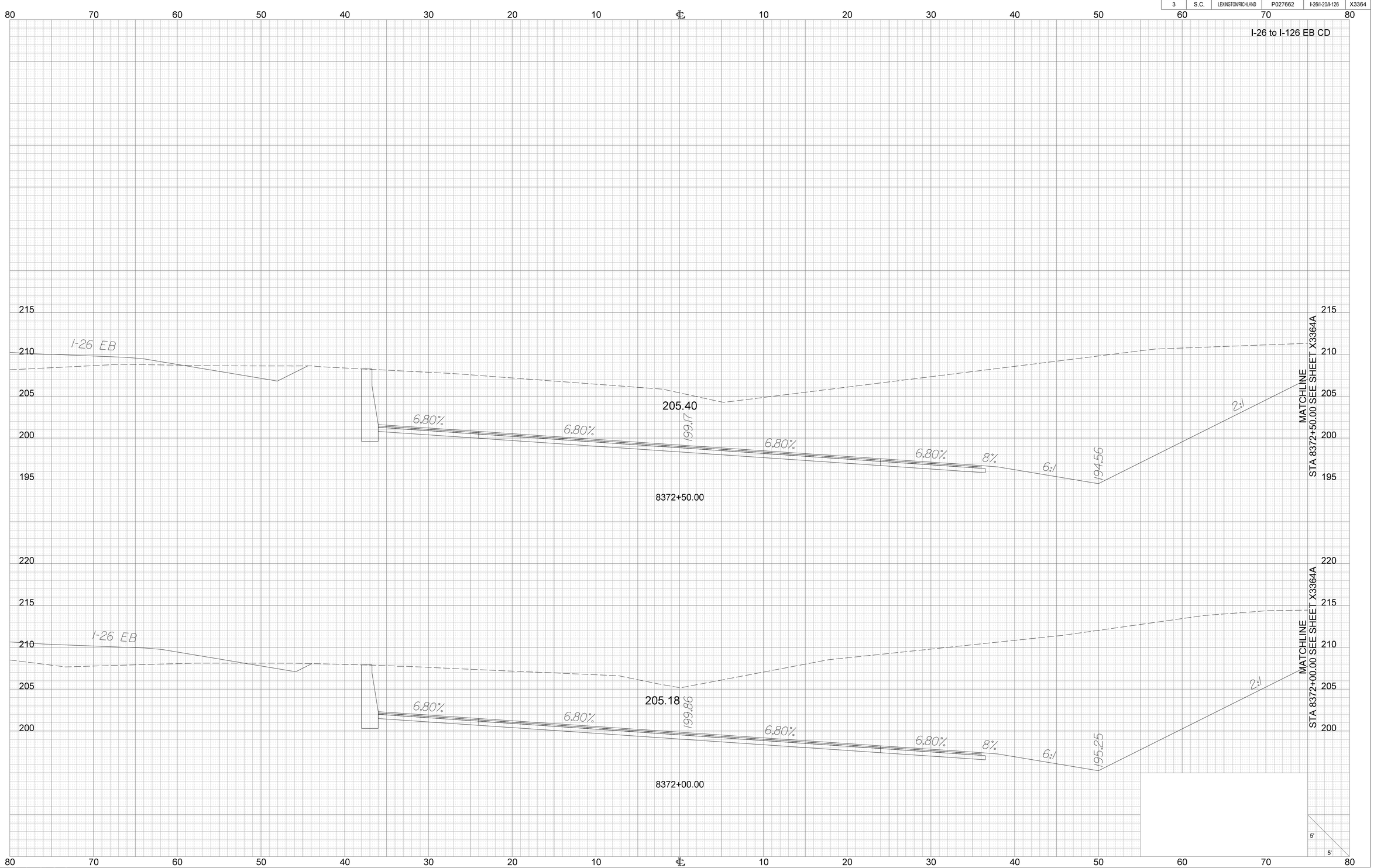


HDR Engineering, Inc. of the Carolinas
1/13/2020
CCR_ROW_CrossSections_Sheets_126CDE.dgn

X1_XS_Sheet_5x5

| FED. RD. DIV. NO. | STATE | COUNTY | PROJECT ID | ROAD/ROUTE NO. | SHEET NO. |
|---|---|---|---|---|---|
| 3 | S.C. | LEXINGTON/RICHLAND | P027662 | I-26/I-20/I-126 | X3364A |




HDR Engineering, Inc. of the Carolinas
1/13/2020
CCR_ROW_CrossSections_Sheets_126CDE.dgn

X1_XS_Sheet_5x5

| FED. RD. DIV. NO. | STATE | COUNTY | PROJECT ID | ROAD/ROUTE NO. | SHEET NO. |
|---|---|---|---|---|---|
| 3 | S.C. | LEXINGTON/RICHLAND | P027662 | I-26/I-20/I-126 | X3896 |

RD. S-31 (BUSH RIVER RD) at I-26

NEW R/W

EX. R/W

2:1

50:1

2.68%

231.91

2.68%

EX. R/W

69+00.00

5'

5'

HDR Engineering, Inc. of the Carolinas
12/6/2019
CCR_ROW_CrossSections_Sheets_BSH001P_I26.dgn

X1_XS_Sheet_5x5

| FED. RD. DIV. NO. | STATE | COUNTY | PROJECT ID | ROAD/ROUTE NO. | SHEET NO. |
|---|---|---|---|---|---|
| 3 | S.C. | LEXINGTON/RICHLAND | P027662 | I-26/I-20/I-126 | X3897 |

RD. S-31 (BUSH RIVER RD) at I-26

NEW R/W

EX. R/W

2:1

50:1

3.40%

232.41'

3.40%

EX. R/W

69+50.00

5'

5'

HDR Engineering, Inc. of the Carolinas
12/6/2019
CCR_ROW_CrossSections_Sheets_BSH001P_I26.dgn

X1_XS_Sheet_5x5

| FED. RD. DIV. NO. | STATE | COUNTY | PROJECT ID | ROAD/ROUTE NO. | SHEET NO. |
|---|---|---|---|---|---|
| 3 | S.C. | LEXINGTON/RICHLAND | P027662 | I-26/I-20/I-126 | X3898 |

RD. S-31 (BUSH RIVER RD) at I-26

NEW R/W

EX. R/W

2:1

50:1

3.40%

232.90

3.40%

EX. R/W

70+00.00

5'

5'

HDR Engineering, Inc. of the Carolinas
12/6/2019
CCR_ROW_CrossSections_Sheets_BSH001P_I26.dgn

X1_XS_Sheet_5x5

| FED. RD. DIV. NO. | STATE | COUNTY | PROJECT ID | ROAD/ROUTE NO. | SHEET NO. |
|---|---|---|---|---|---|
| 3 | S.C. | LEXINGTON/RICHLAND | P027662 | I-26/I-20/I-126 | X3899 |

RD. S-31 (BUSH RIVER RD) at I-26

NEW R/W

EX.R/W

2:1

50:1

3.40%

2331/5

3.40%

EX.R/W

70+50.00

5'

5'

HDR Engineering, Inc. of the Carolinas
12/6/2019
CCR_ROW_CrossSections_Sheets_BSH001P_I26.dgn

X1_XS_Sheet_5x5

| FED. RD. DIV. NO. | STATE | COUNTY | PROJECT ID | ROAD/ROUTE NO. | SHEET NO. |
|---|---|---|---|---|---|
| 3 | S.C. | LEXINGTON/RICHLAND | P027662 | I-26/I-20/I-126 | X3900 |

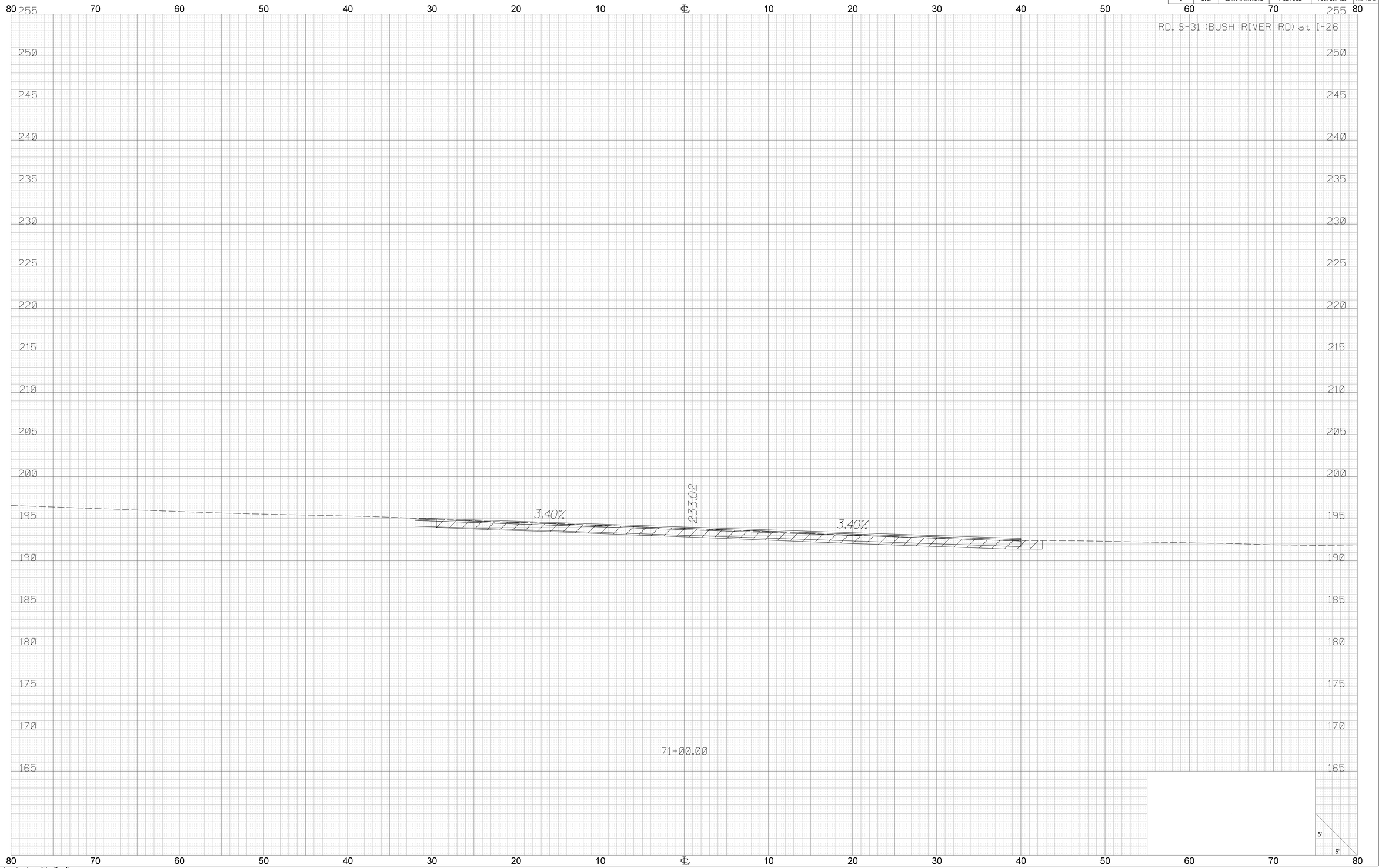


HDR Engineering, Inc. of the Carolinas
12/6/2019
CCR_ROW_CrossSections_Sheets_BSH001P_I26.dgn

| FED. RD. DIV. NO. | STATE | COUNTY | PROJECT ID | ROAD/ROUTE NO. | SHEET NO. |
|---|---|---|---|---|---|
| 3 | S.C. | LEXINGTON/RICHLAND | P027662 | I-26/I-20/I-126 | X3901 |

RD. S-31 (BUSH RIVER RD) at I-26

EX. R/W

2%

50:1

3.40%

232.53

3.40%

EX. R/W

71+50.00

5'

5'

HDR Engineering, Inc. of the Carolinas
12/6/2019
CCR_ROW_CrossSections_Sheets_BSH001P_I26.dgn

X1_XS_Sheet_5x5

| FED. RD. DIV. NO. | STATE | COUNTY | PROJECT ID | ROAD/ROUTE NO. | SHEET NO. |
|---|---|---|---|---|---|
| 3 | S.C. | LEXINGTON/RICHLAND | P027662 | I-26/I-20/I-126 | X3902 |

RD. S-31 (BUSH RIVER RD) at I-26

NEW R/W

EX. R/W

4%

50:1

3.40%

231.67

3.40%

50:1

4%

EX. R/W

NEW R/W

72+00.00

5'

5'

| FED. RD. DIV. NO. | STATE | COUNTY | PROJECT ID | ROAD/ROUTE NO. | SHEET NO. |
|---|---|---|---|---|---|
| 3 | S.C. | LEXINGTON/RICHLAND | P027662 | I-26/I-20/I-126 | X3903 |

RD. S-31 (BUSH RIVER RD) at I-26

NEW R/W
EX. R/W
2:1
50:1
3.40%
230.45
3.40%
50:1
2:1
EX. R/W
NEW R/W
72+50.00
5'
5'

HDR Engineering, Inc. of the Carolinas
12/8/2015
CCR_ROW_CrossSections_Sheets_BSH001P_I26.dgn

X1_X9_Sheet_5x5

| FED. RD. DIV. NO. | STATE | COUNTY | PROJECT ID | ROAD/ROUTE NO. | SHEET NO. |
|---|---|---|---|---|---|
| 3 | S.C. | LEXINGTON/RICHLAND | P027662 | I-26/I-20/I-126 | X3904 |

RD. S-31 (BUSH RIVER RD) at I-26

NEW R/W
EX. R/W
2%
50:1
3.40%
229.13
3.40%
50:1
2%
EX. R/W
NEW R/W

73+00.00

5'
5'

HDR Engineering, Inc. of the Carolinas
12/6/2019
CCR_ROW_CrossSections_Sheets_BSH001P_I26.dgn

X1_XS_Sheet_5x5

| FED. RD. DIV. NO. | STATE | COUNTY | PROJECT ID | ROAD/ROUTE NO. | SHEET NO. |
|---|---|---|---|---|---|
| 3 | S.C. | LEXINGTON/RICHLAND | P027662 | I-26/I-20/I-126 | X3905 |

RD. S-31 (BUSH RIVER RD) at I-26

NEW R/W
2:1
50:1
EX. R/W
3.24%
228.08
3.24%
50:1
2:1
EX. R/W
NEW R/W

73+50.00

5'
5'

HDR Engineering, Inc. of the Carolinas
12/6/2019
CCR_ROW_CrossSections_Sheets_BSH001P_I26.dgn

X1_XS_Sheet_5x5

| FED. RD. DIV. NO. | STATE | COUNTY | PROJECT ID | ROAD/ROUTE NO. | SHEET NO. |
|---|---|---|---|---|---|
| 3 | S.C. | LEXINGTON/RICHLAND | P027662 | I-26/I-20/I-126 | X3906 |

RD. S-31 (BUSH RIVER RD) at I-26

NEW R/W

50:1

EX. R/W

1.74%

227.31

2.00%

EX. R/W

DRIVEWAY

NEW R/W

74+00.00

5'

5'

HDR Engineering, Inc. of the Carolinas
2/7/2020
CCR_ROW_CrossSections_Sheets_BSH001P_I26.dgn

X1_XS_Sheet_5x5

| FED. RD. DIV. NO. | STATE | COUNTY | PROJECT ID | ROAD/ROUTE NO. | SHEET NO. |
|---|---|---|---|---|---|
| 3 | S.C. | LEXINGTON/RICHLAND | P027662 | I-26/I-20/I-126 | X3907 |

RD. S-31 (BUSH RIVER RD) at I-26

NEW R/W
50:1
EX. R/W
0.24%
226.83
2.00%
50:1
2:1
EX. R/W
NEW R/W
74+50.00
5'
5'

HDR Engineering, Inc. of the Carolinas
2/7/2020
CCR_ROW_CrossSections_Sheets_BSH001P_I26.dgn

X1_XS_Sheet_5x5

| FED. RD. DIV. NO. | STATE | COUNTY | PROJECT ID | ROAD/ROUTE NO. | SHEET NO. |
|---|---|---|---|---|---|
| 3 | S.C. | LEXINGTON/RICHLAND | P027662 | I-26/I-20/I-126 | X3908 |

RD. S-31 (BUSH RIVER RD) at I-26

NEW R/W

DRIVEWAY

EX. R/W

1.26%

226.62

2.00%

50:1

2:1

EX. R/W

NEW R/W

75+00.00

5'

5'

HDR Engineering, Inc. of the Carolinas
2/7/2020
CCR_ROW_CrossSections_Sheets_BSH001P_I26.dgn

X1_XS_Sheet_5x5

| FED. RD. DIV. NO. | STATE | COUNTY | PROJECT ID | ROAD/ROUTE NO. | SHEET NO. |
|---|---|---|---|---|---|
| 3 | S.C. | LEXINGTON/RICHLAND | P027662 | I-26/I-20/I-126 | X3909 |

RD. S-31 (BUSH RIVER RD) at I-26

NEW R/W

50:1

EX. R/W

2.00%

226.69

2.00%

50:1

2:1

EX. R/W

NEW R/W

75+50.00

5'

5'

HDR Engineering, Inc. of the Carolinas
2/7/2020
CCR_ROW_CrossSections_Sheets_BSH001P_I26.dgn

X1_XS_Sheet_5x5

| FED. RD. DIV. NO. | STATE | COUNTY | PROJECT ID | ROAD/ROUTE NO. | SHEET NO. |
|---|---|---|---|---|---|
| 3 | S.C. | LEXINGTON/RICHLAND | P027662 | I-26/I-20/I-126 | X3910 |

RD. S-31 (BUSH RIVER RD) at I-26

DRIVEWAY

2.00%

227.04

2.00%

50:1

2:1

EX. R/W

76+00.00

5'

5'

HDR Engineering, Inc. of the Carolinas
12/6/2019
CCR_ROW_CrossSections_Sheets_BSH001P_I26.dgn

X1_XS_Sheet_5x5

| FED. RD. DIV. NO. | STATE | COUNTY | PROJECT ID | ROAD/ROUTE NO. | SHEET NO. |
|---|---|---|---|---|---|
| 3 | S.C. | LEXINGTON/RICHLAND | P027662 | I-26/I-20/I-126 | X3911 |

RD. S-31 (BUSH RIVER RD) at I-26

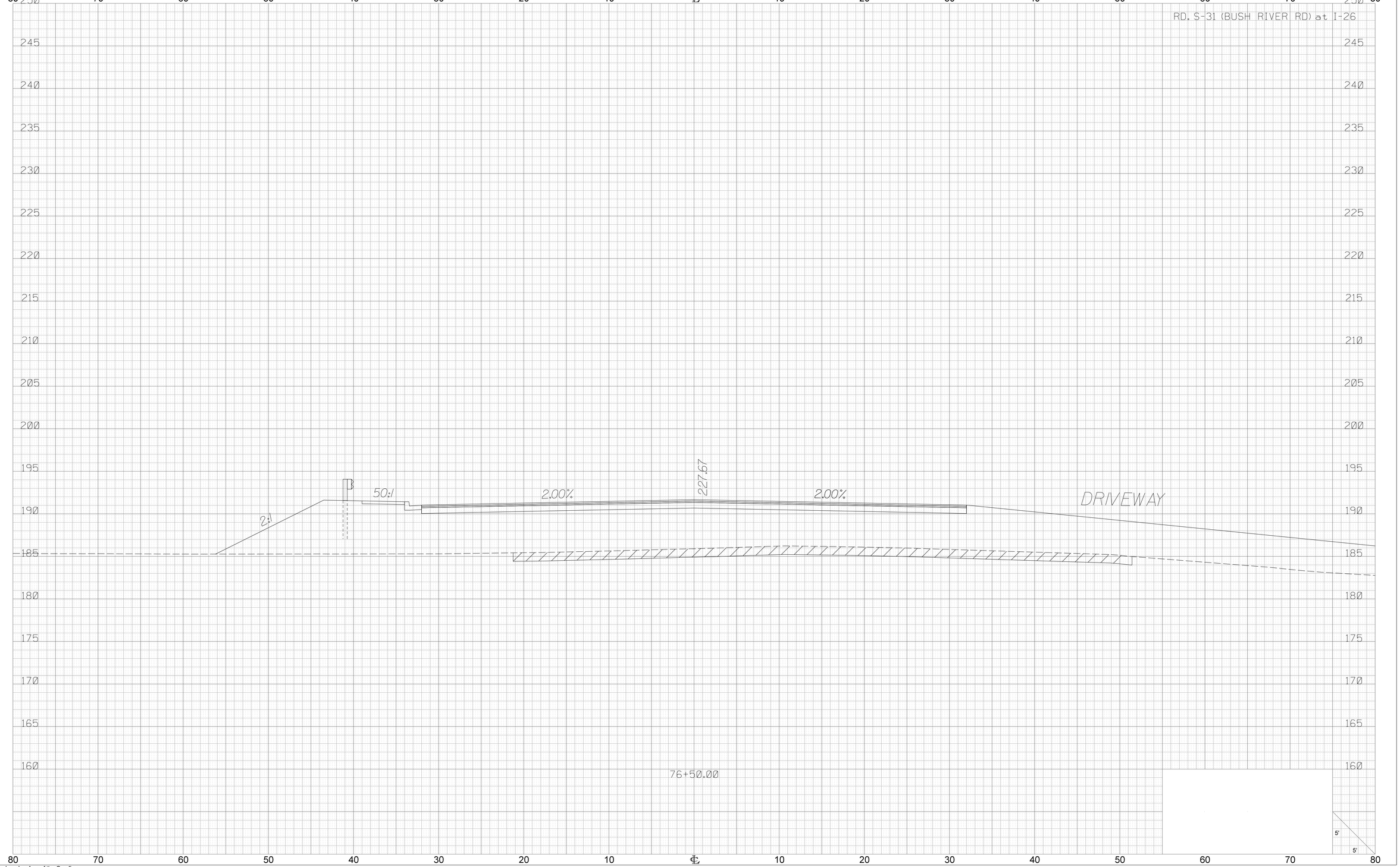


HDR Engineering, Inc. of the Carolinas
12/6/2019
CCR_ROW_CrossSections_Sheets_BSH001P_I26.dgn

X1_XS_Sheet_5x5

| FED. RD. DIV. NO. | STATE | COUNTY | PROJECT ID | ROAD/ROUTE NO. | SHEET NO. |
|---|---|---|---|---|---|
| 3 | S.C. | LEXINGTON/RICHLAND | P027662 | I-26/I-20/I-126 | X3933 |

RD. S-31 (BUSH RIVER RD) at I-26

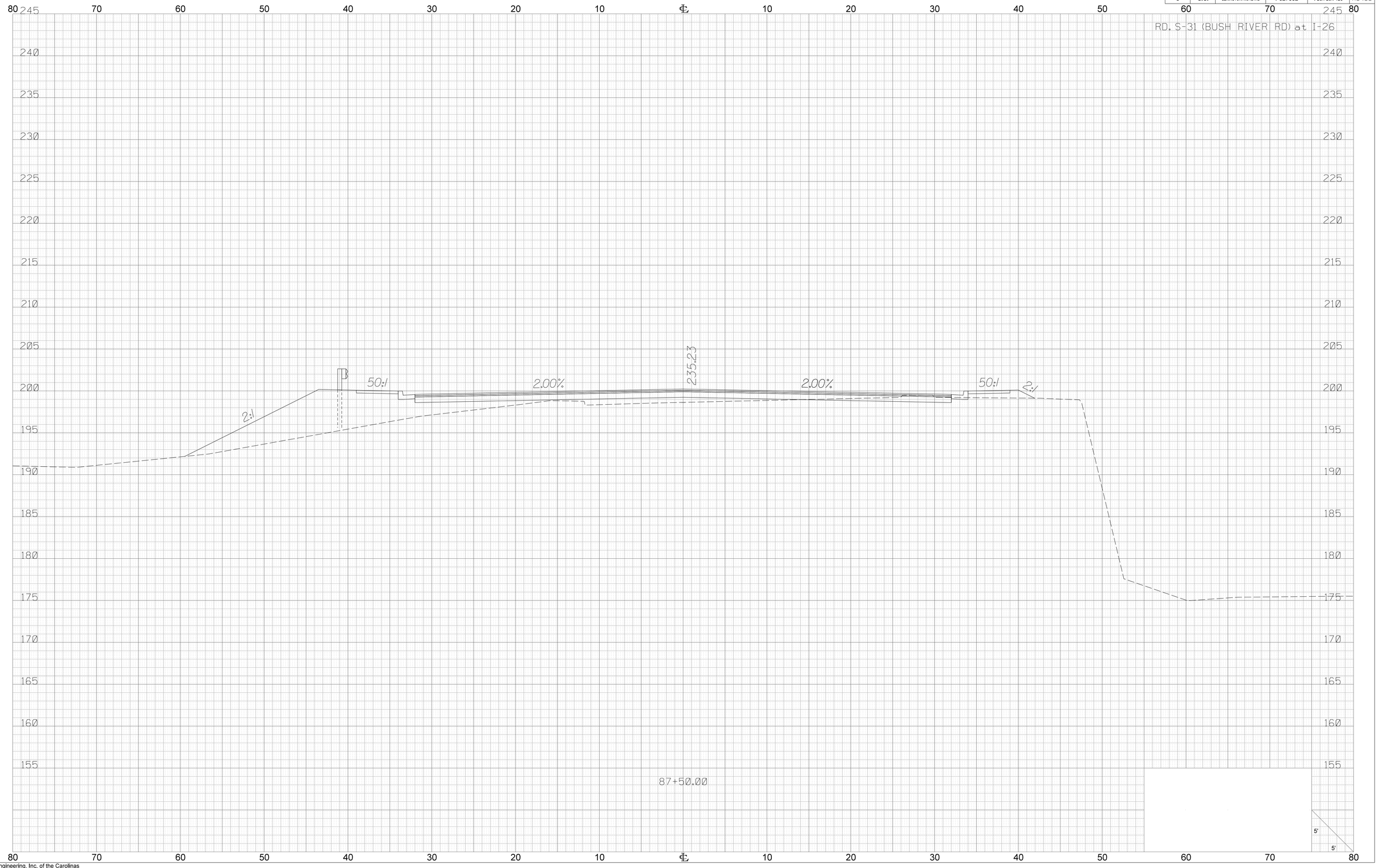


HDR Engineering, Inc. of the Carolinas
12/6/2019
CCR_ROW_CrossSections_Sheets_BSH001P_I26.dgn

X1_XS_Sheet_5x5

| FED. RD. DIV. NO. | STATE | COUNTY | PROJECT ID | ROAD/ROUTE NO. | SHEET NO. |
|---|---|---|---|---|---|
| 3 | S.C. | LEXINGTON/RICHLAND | P027662 | I-26/I-20/I-126 | X3934 |

RD. S-31 (BUSH RIVER RD) at I-26

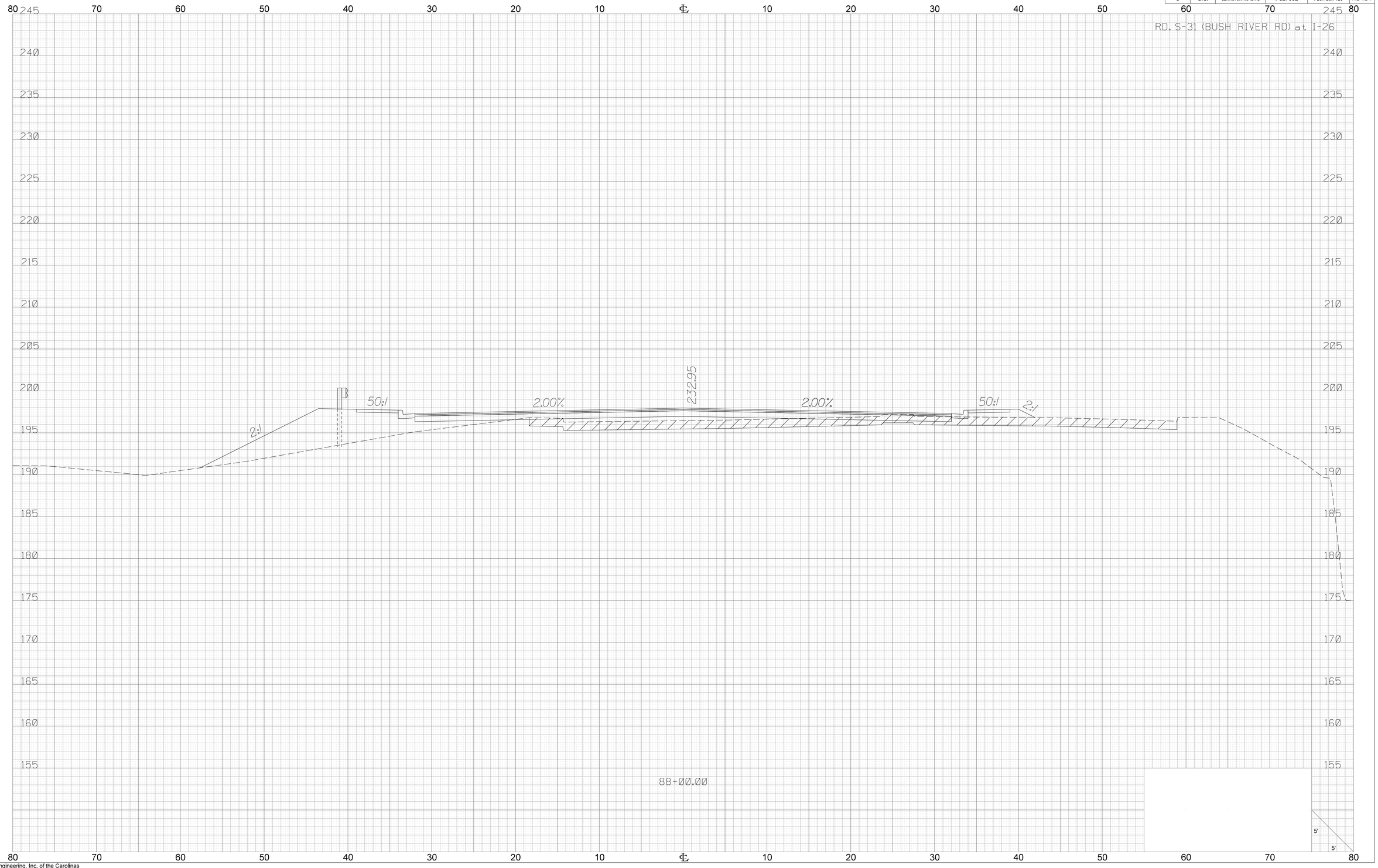


HDR Engineering, Inc. of the Carolinas
12/6/2019
CCR_ROW_CrossSections_Sheets_BSH001P_I26.dgn

X1_XS_Sheet_5x5

| FED. RD. DIV. NO. | STATE | COUNTY | PROJECT ID | ROAD/ROUTE NO. | SHEET NO. |
|---|---|---|---|---|---|
| 3 | S.C. | LEXINGTON/RICHLAND | P027662 | I-26/I-20/I-126 | X3935 |

RD. S-31 (BUSH RIVER RD) at I-26

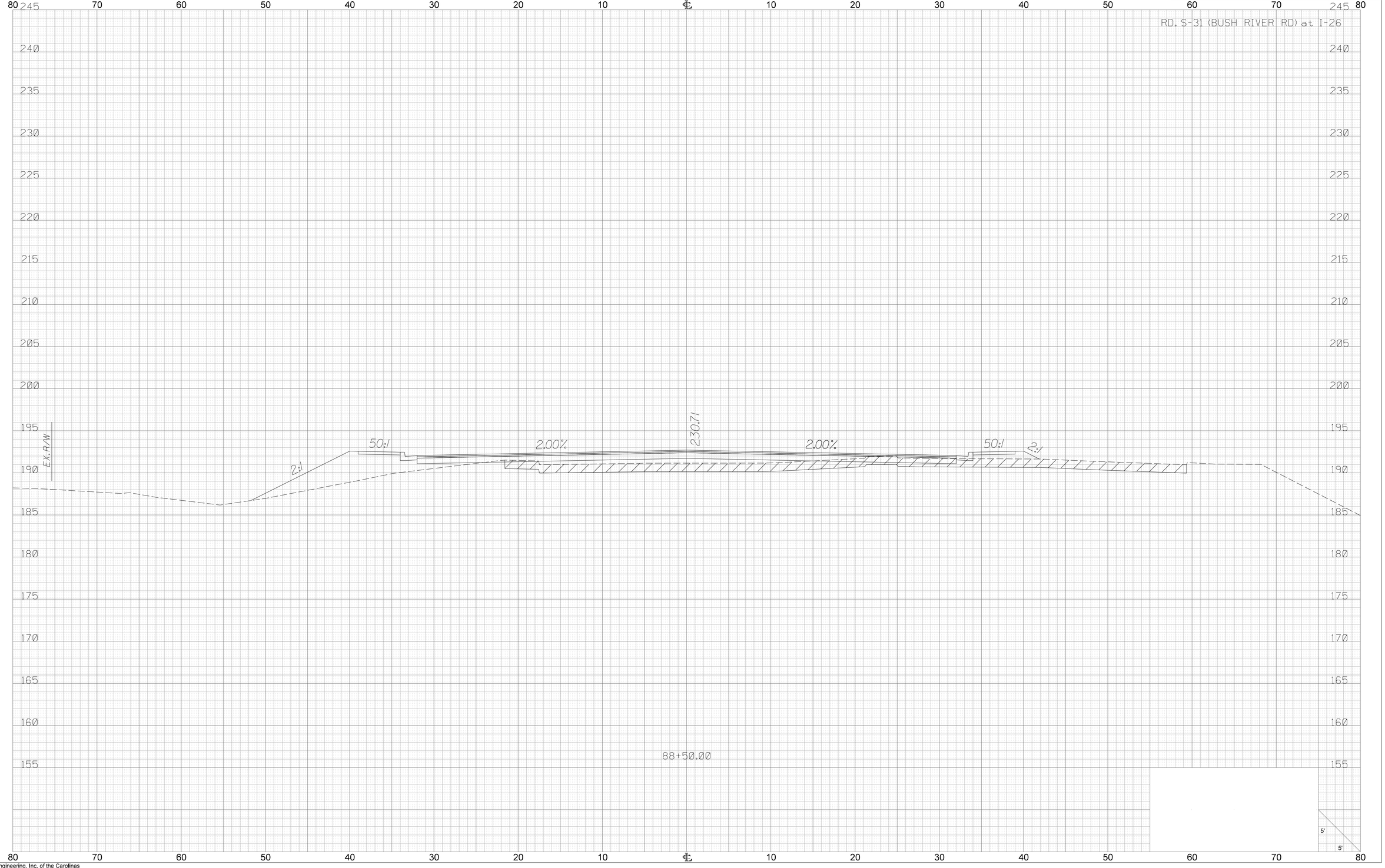


HDR Engineering, Inc. of the Carolinas
12/6/2019
CCR_ROW_CrossSections_Sheets_BSH001P_I26.dgn

X1_XS_Sheet_5x5

| FED. RD. DIV. NO. | STATE | COUNTY | PROJECT ID | ROAD/ROUTE NO. | SHEET NO. |
|---|---|---|---|---|---|
| 3 | S.C. | LEXINGTON/RICHLAND | P027662 | I-26/I-20/I-126 | X3936 |

RD. S-31 (BUSH RIVER RD) at I-26




HDR Engineering, Inc. of the Carolinas
12/6/2019
CCR_ROW_CrossSections_Sheets_BSH001P_I26.dgn

X1_XS_Sheet_5x5

| FED. RD. DIV. NO. | STATE | COUNTY | PROJECT ID | ROAD/ROUTE NO. | SHEET NO. |
|---|---|---|---|---|---|
| 3 | S.C. | LEXINGTON/RICHLAND | P027662 | I-26/I-20/I-126 | X3937 |

RD. S-31 (BUSH RIVER RD) at I-26

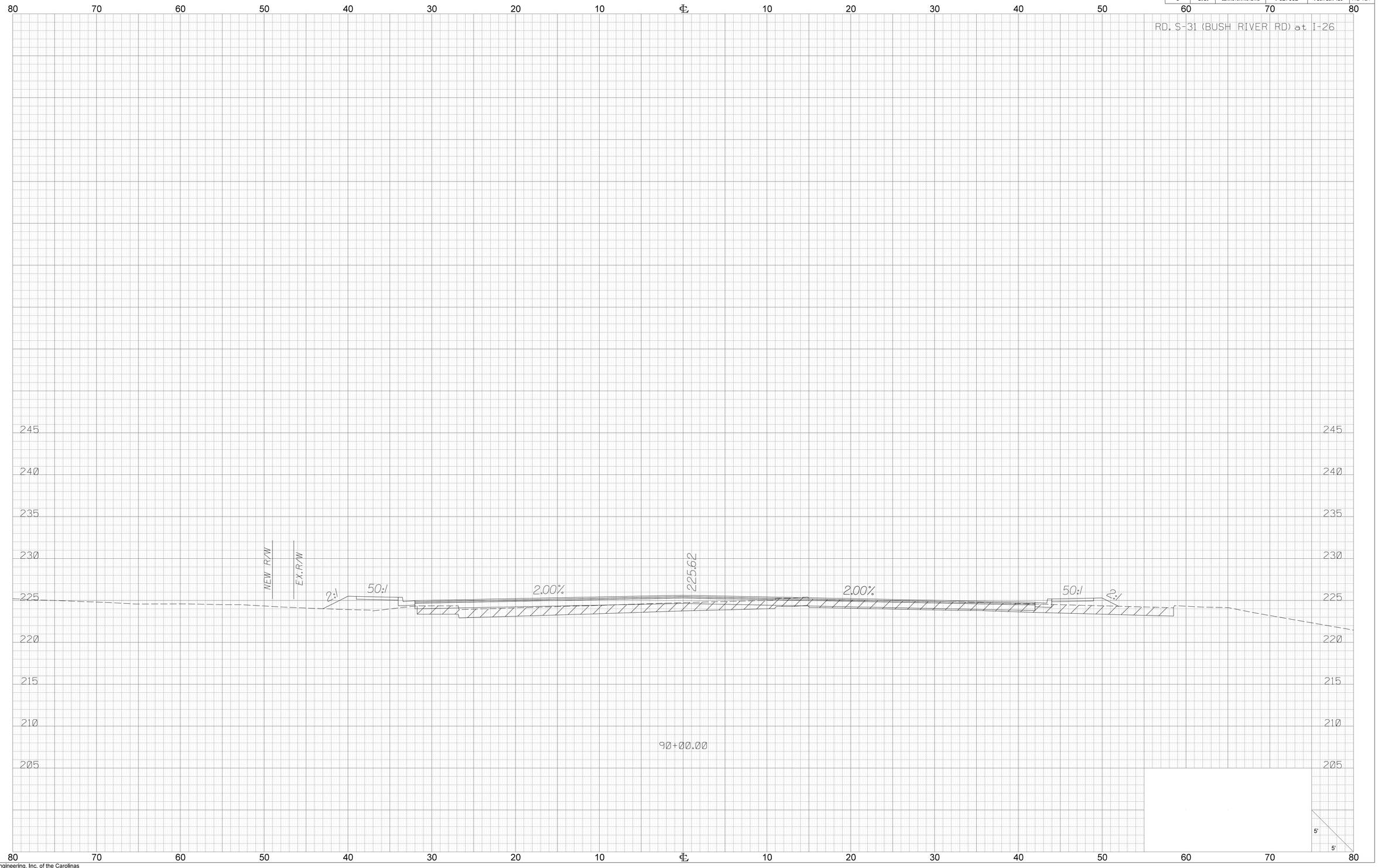


HDR Engineering, Inc. of the Carolinas
12/6/2019
CCR_ROW_CrossSections_Sheets_BSH001P_I26.dgn

X1_XS_Sheet_5x5

| FED. RD. DIV. NO. | STATE | COUNTY | PROJECT ID | ROAD/ROUTE NO. | SHEET NO. |
|---|---|---|---|---|---|
| 3 | S.C. | LEXINGTON/RICHLAND | P027662 | I-26/I-20/I-126 | X3938 |

RD. S-31 (BUSH RIVER RD) at I-26




HDR Engineering, Inc. of the Carolinas
12/6/2019
CCR_ROW_CrossSections_Sheets_BSH001P_I26.dgn

X1_XS_Sheet_5x5

| FED. RD. DIV. NO. | STATE | COUNTY | PROJECT ID | ROAD/ROUTE NO. | SHEET NO. |
|---|---|---|---|---|---|
| 3 | S.C. | LEXINGTON/RICHLAND | P027662 | I-26/I-20/I-126 | X3939 |

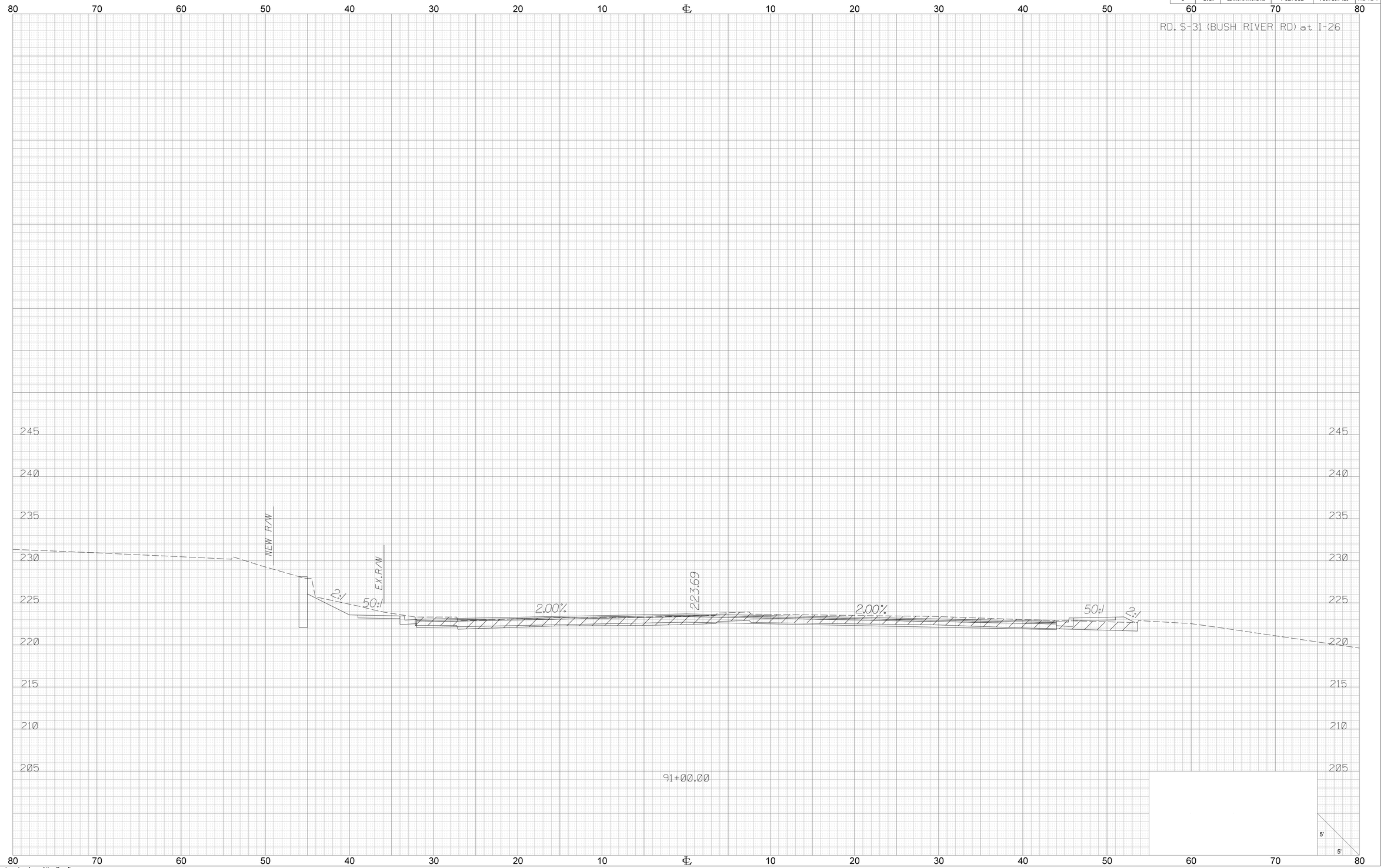


HDR Engineering, Inc. of the Carolinas
12/6/2019
CCR_ROW_CrossSections_Sheets_BSH001P_I26.dgn

X1_XS_Sheet_5x5

| FED. RD. DIV. NO. | STATE | COUNTY | PROJECT ID | ROAD/ROUTE NO. | SHEET NO. |
|---|---|---|---|---|---|
| 3 | S.C. | LEXINGTON/RICHLAND | P027662 | I-26/I-20/I-126 | X3940 |

RD. S-31 (BUSH RIVER RD) at I-26

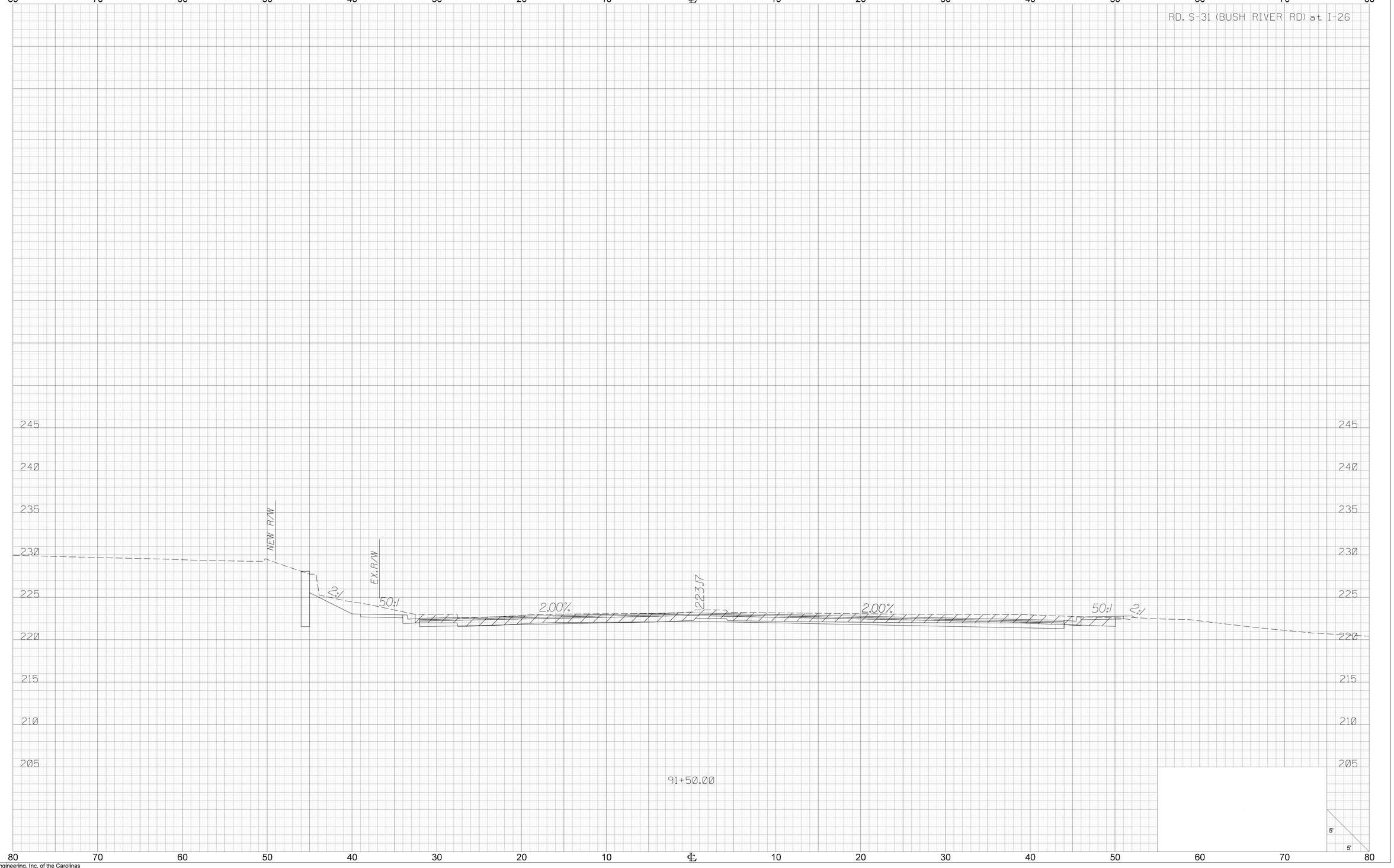


HDR Engineering, Inc. of the Carolinas
12/6/2019
CCR_ROW_CrossSections_Sheets_BSH001P_I26.dgn

X1_XS_Sheet_5x5

| FED. RD. DIV. NO. | STATE | COUNTY | PROJECT ID | ROAD/ROUTE NO. | SHEET NO. |
|---|---|---|---|---|---|
| 3 | S.C. | LEXINGTON/RICHLAND | P027662 | I-26/I-20/I-126 | X3941 |

RD. S-31 (BUSH RIVER RD) at I-26

2.00%

222.94

2.00%

MORNINGHILL

92+00.00

5'

5'

HDR Engineering, Inc. of the Carolinas
12/6/2019
CCR_ROW_CrossSections_Sheets_BSH001P_I26.dgn

X1_XS_Sheet_5x5

| FED. RD. DIV. NO. | STATE | COUNTY | PROJECT ID | ROAD/ROUTE NO. | SHEET NO. |
|---|---|---|---|---|---|
| 3 | S.C. | LEXINGTON/RICHLAND | P027662 | I-26/I-20/I-126 | X3943 |

RD. S-31 (BUSH RIVER RD) at I-26




HDR Engineering, Inc. of the Carolinas
1/13/2020
CCR_ROW_CrossSections_Sheets_BSH001P_I26.dgn

X1_XS_Sheet_5x5

| FED. RD. DIV. NO. | STATE | COUNTY | PROJECT ID | ROAD/ROUTE NO. | SHEET NO. |
|---|---|---|---|---|---|
| 3 | S.C. | LEXINGTON/RICHLAND | P027662 | I-26/I-20/I-126 | X3944 |

RD. S-31 (BUSH RIVER RD) at I-26




HDR Engineering, Inc. of the Carolinas
1/13/2020
CCR_ROW_CrossSections_Sheets_BSH001P_I26.dgn

X1_XS_Sheet_5x5

| FED. RD. DIV. NO. | STATE | COUNTY | PROJECT ID | ROAD/ROUTE NO. | SHEET NO. |
|---|---|---|---|---|---|
| 3 | S.C. | LEXINGTON/RICHLAND | P027662 | I-26/I-20/I-126 | X3945 |

RD. S-31 (BUSH RIVER RD) at I-26

80 70 60 50 40 30 20 10 ℄ 10 20 30 40 50 60 70 80

EX. R/W

EX. R/W

DRIVEWAY

NEW R/W

96+50.00

EX. R/W

EX. R/W

DRIVEWAY

NEW R/W

96+00.00

EX. R/W

EX. R/W

50:1

12:1

NEW R/W

95+50.00

5'

5'

80 70 60 50 40 30 20 10 ℄ 10 20 30 40 50 60 70 80

HDR Engineering, Inc. of the Carolinas
1/13/2020
CCR_ROW_CrossSections_Sheets_BSH001P_I26.dgn

X1_XS_Sheet_5x5

| FED. RD. DIV. NO. | STATE | COUNTY | PROJECT ID | ROAD/ROUTE NO. | SHEET NO. |
|---|---|---|---|---|---|
| 3 | S.C. | LEXINGTON/RICHLAND | P027662 | I-26/I-20/I-126 | X3946 |

RD. S-31 (BUSH RIVER RD) at I-26

80 70 60 50 40 30 20 10 ℄ 10 20 30 40 50 60 70 80

97+50.00

EX. R/W

EX. R/W

50:1

2%

NEW R/W

97+00.00

5'

5'

80 70 60 50 40 30 20 10 ℄ 10 20 30 40 50 60 70 80

HDR Engineering, Inc. of the Carolinas
1/13/2020
CCR_ROW_CrossSections_Sheets_BSH001P_I26.dgn

X1_XS_Sheet_5x5